

RESORT VILLAGE OF TURTLE VIEW

Bylaw No. #36-2023

A Bylaw to Amend Bylaw No. #17-2021 known as the Zoning Bylaw under subsection 46(3) of The Planning and Development Act, 2007.

The Council of the Resort Village of Turtle View in the Province of Saskatchewan enacts Bylaw No. #36-2023 as follows:

2. The Zoning District Map referred to in section 7.1.1 is amended by rezoning a portion of Parcel B, Plan #101296807 from "RD – Rural District" to "R1 – Residential District", as shown within the bold red dashed line on the attached plan of proposed subdivision signed by Rachel M. Kohlman, S.L.S., which forms part of the bylaw.
2. That this Bylaw shall come into force and take effect upon the date Bylaw No. 35-2023, is approved by the Minister of Government Relations.


Read a First Time this 22nd day of June, 2023.

Read a Second Time this 13th day of September, 2023.

Read a Third Time this 13th day of September, 2023.



Mayor



Administrator



Certified a true copy of the original which has not been altered in any way.

Dated at Turtle View, Saskatchewan this 13th day of September, 2023.



Administrator

SCHEDULE 'A'

PLAN OF PROPOSED SUBDIVISION

OF PART OF
PARCEL B, PLAN No. 101296807
 WITHIN

N.E. ¼ SEC. 21-TWP. 53-RGE. 18-W. 3Mer.
RESORT VILLAGE OF TURTLE VIEW

2022

SCALE AS SHOWN

NOTES
 1. THIS PLAN TO BE SUBMITTED IS IDENTIFIED IN A READY-CASHED TIME AND CONTAINS
 2. ALL DIMENSIONS ARE IN METERS AND DECIMALS THEREOF.
 3. DISTANCES ARE APPROXIMATE AND MAY VARY BY ± 10 CM. THESE
 4. STATIONED ROAD ALLOWANCE SHOWN ARE NOT TO BE CONSIDERED.

Ministry of Government Relations
 Community Planning Branch
 Approval

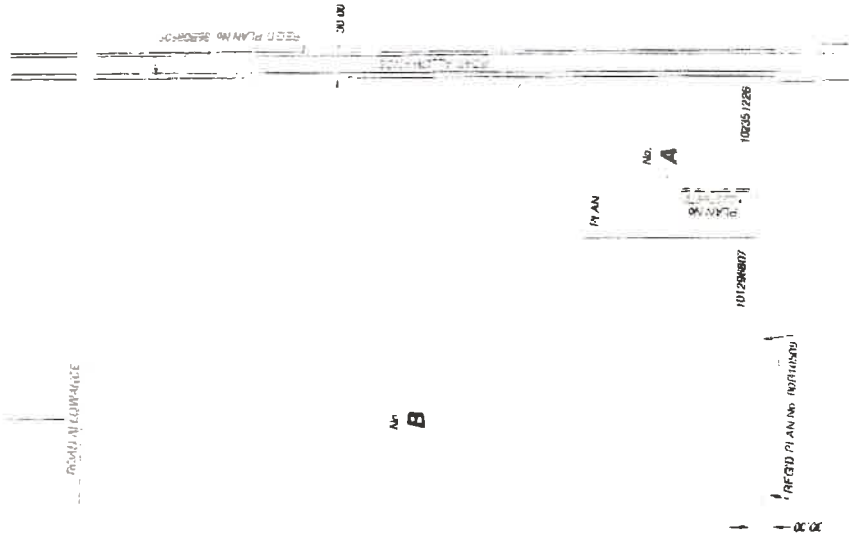
Randy Holdings Inc.
 Approval: Owner PARCEL B, PLAN No 101296807



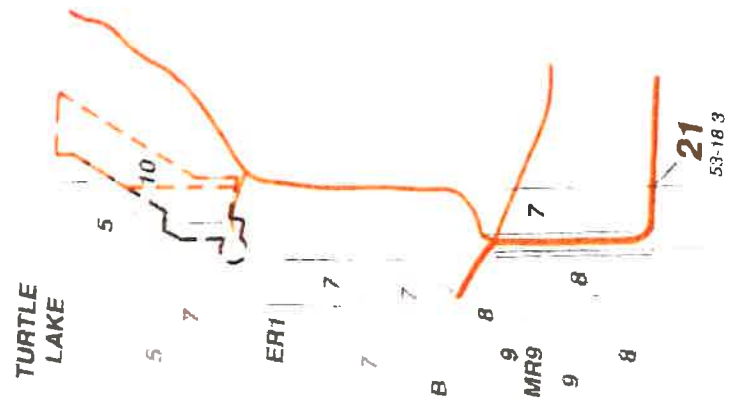
[Signature]
 Registered Professional
 Saskatchewan Land Surveyor



NO.	DATE	BY	FOR
1	10/10/2022	W. J. [Signature]	W. J. [Signature]
2	10/10/2022	W. J. [Signature]	W. J. [Signature]
3	10/10/2022	W. J. [Signature]	W. J. [Signature]
4	10/10/2022	W. J. [Signature]	W. J. [Signature]



LEGEND
 AREA TO BE RECOVERED FROM RD 10 RESIDENTIAL C B
 EXISTING ROADS



PAGE 1 OF 5
 SCALE 1:5000

